

# Town of Drumheller

## Snow Removal and Ice Control Strategy

### Infrastructure Services 2021 - 2022



**Nacmine Snow Removal**  
 Roads - Page 1  
 Sidewalks - Page 10

**Drumheller Snow Removal**  
 Midland & Newcastle Roads - Page 2  
 Midland & Newcastle Sidewalks - Page 11  
 Central Drumheller Roads - Page 3  
 Central Drumheller Sidewalks - Page 12  
 Central Drumheller Parking Lots - Page 9  
 South East Drumheller Roads - Page 4  
 South East Drumheller Sidewalks - Page 13

**Rosedale Snow Removal**  
 Roads - Page 5  
 Sidewalks - Page 14

**Wayne Snow Removal**  
 Roads - Page 6

**Cambria Snow Removal**  
 Roads - Page 7

**Lehigh and East Coulee Snow Removal**  
 Roads - Page 8

**Airport - Page 3**

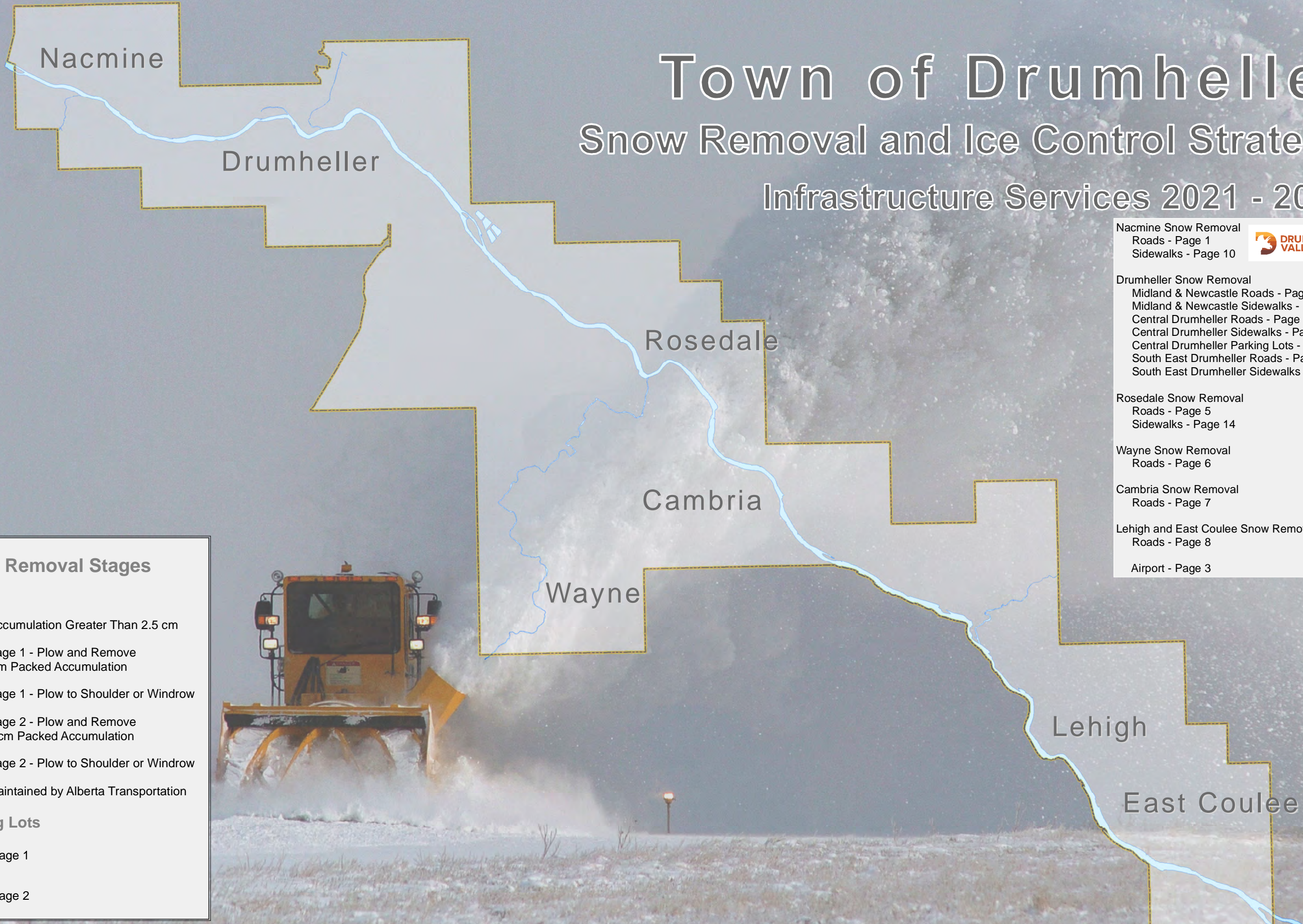
**Snow Removal Stages**

**Roads**

- Accumulation Greater Than 2.5 cm
- Stage 1 - Plow and Remove 5cm Packed Accumulation
- - - Stage 1 - Plow to Shoulder or Windrow
- Stage 2 - Plow and Remove 15cm Packed Accumulation
- - - Stage 2 - Plow to Shoulder or Windrow
- Maintained by Alberta Transportation

**Parking Lots**

- Stage 1
- Stage 2



**Project Description:**  
2021 - 2022 Winter Season Snow Removal

Location: NACMINE









Notes:

All Stop Sign Intersections at Highway 575, Highway 838, Highway 9, and Highway 10 Maintained by Alberta Transportation.

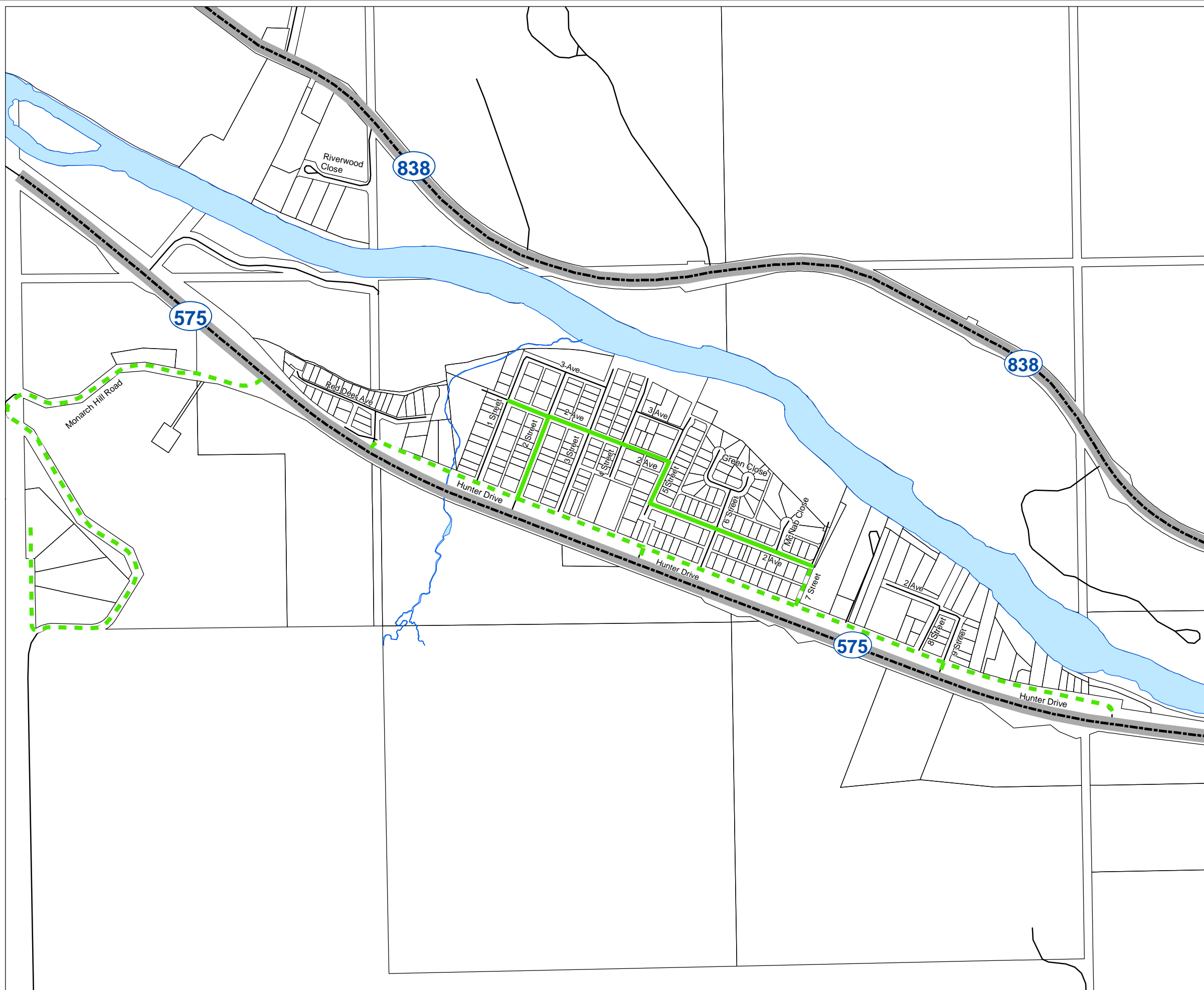
Date: 2021-12-23

Intended Print Size: Scale 1:8700

A3 ANSI D

-  Bridges
-  Snow Deposit Locations
-  Zero Tolerance
-  Stage 1 Plow and Remove
-  Stage 1 Plow to Shoulder or Windrow
-  Stage 2 Plow and Remove
-  Stage 2 Plow to Shoulder or Windrow
-  Maintained By AB Transportation

For Further Details Please Call (403) 823 - 1330  
Town of Drumheller Infrastructure Services

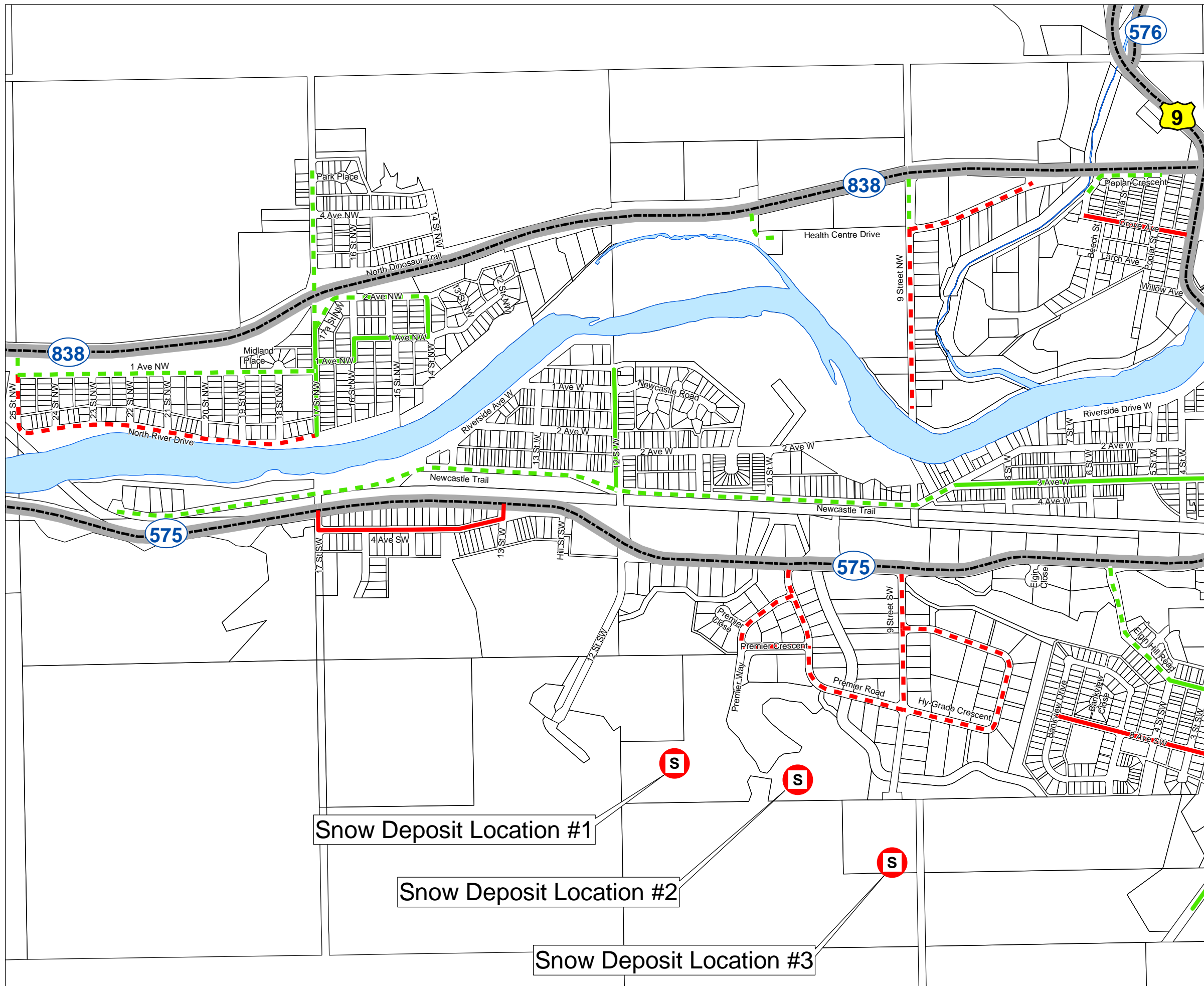


**Project Description:**  
2021 - 2022 Winter Season Snow Removal

Location: MIDLAND AND NEWCASTLE

**Notes:**

All Stop Sign Intersections at Highway 575, Highway 838, Highway 9, and Highway 10 Maintained by Alberta Transportation.



- AS BUILT
  - FOR CONSTRUCTION
  - FOR TENDER
  - FOR DISCUSSION
  - CONCEPTUAL
- Date: 2021-12-23

Intended Print Size: Scale 1:10,000  
 A3     ANSI D

- Bridges
- S Snow Deposit Locations
- Zero Tolerance
- Stage 1 Plow and Remove
- Stage 1 Plow to Shoulder or Windrow
- Stage 2 Plow and Remove
- Stage 2 Plow to Shoulder or Windrow
- Maintained By AB Transportation

Snow Deposit Location #1

Snow Deposit Location #2






Snow Deposit Location #3

**Project Description:**  
2021 - 2022 Winter Season Snow Removal

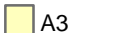

**Location:** CENTRAL DRUMHELLER



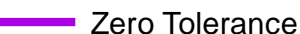





**Notes:**

All Stop Sign Intersections at Highway 575, Highway 838, Highway 9, and Highway 10 Maintained by Alberta Transportation.

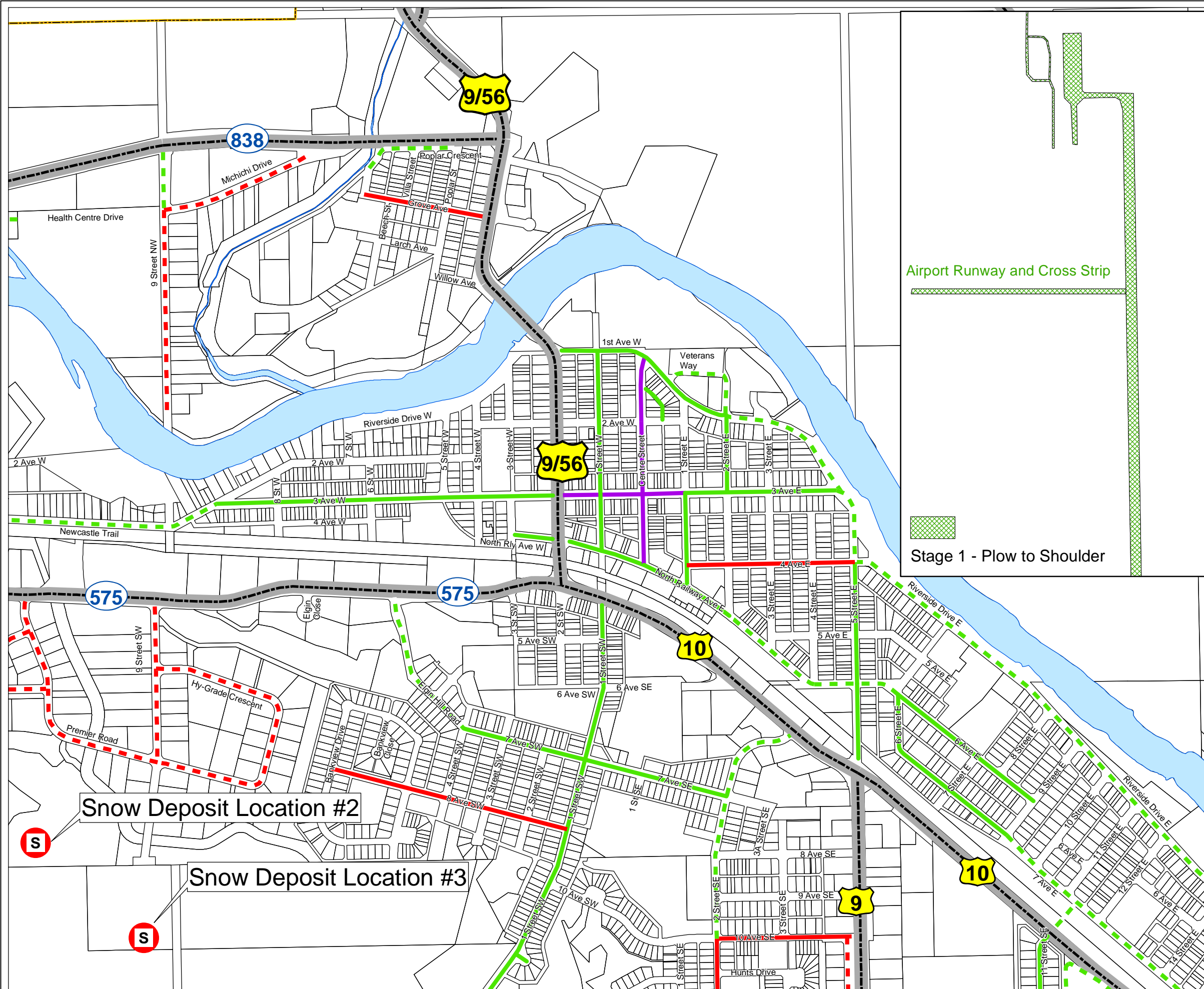
-  AS BUILT
-  FOR CONSTRUCTION
-  FOR TENDER
-  FOR DISCUSSION
-  CONCEPTUAL

Date: 2021-12-23

Intended Print Size: Scale 1:9000  
 A3     ANSI D

-  Bridges
-  Snow Deposit Locations
-  Zero Tolerance
-  Stage 1 Plow and Remove
-  Stage 1 Plow to Shoulder or Windrow
-  Stage 2 Plow and Remove
-  Stage 2 Plow to Shoulder or Windrow
-  Maintained By AB Transportation

For Further Details Please Call (403) 823 - 1330  
Town of Drumheller Infrastructure Services








**Project Description:**  
2021 - 2022 Winter Season Snow Removal

Location: HUNTINGTON, GREENTRE & RIVERSIDE



Notes:









All Stop Sign Intersections at Highway 575, Highway 838, Highway 9, and Highway 10 Maintained by Alberta Transportation.

-  AS BUILT
-  FOR CONSTRUCTION
-  FOR TENDER
-  FOR DISCUSSION
-  CONCEPTUAL

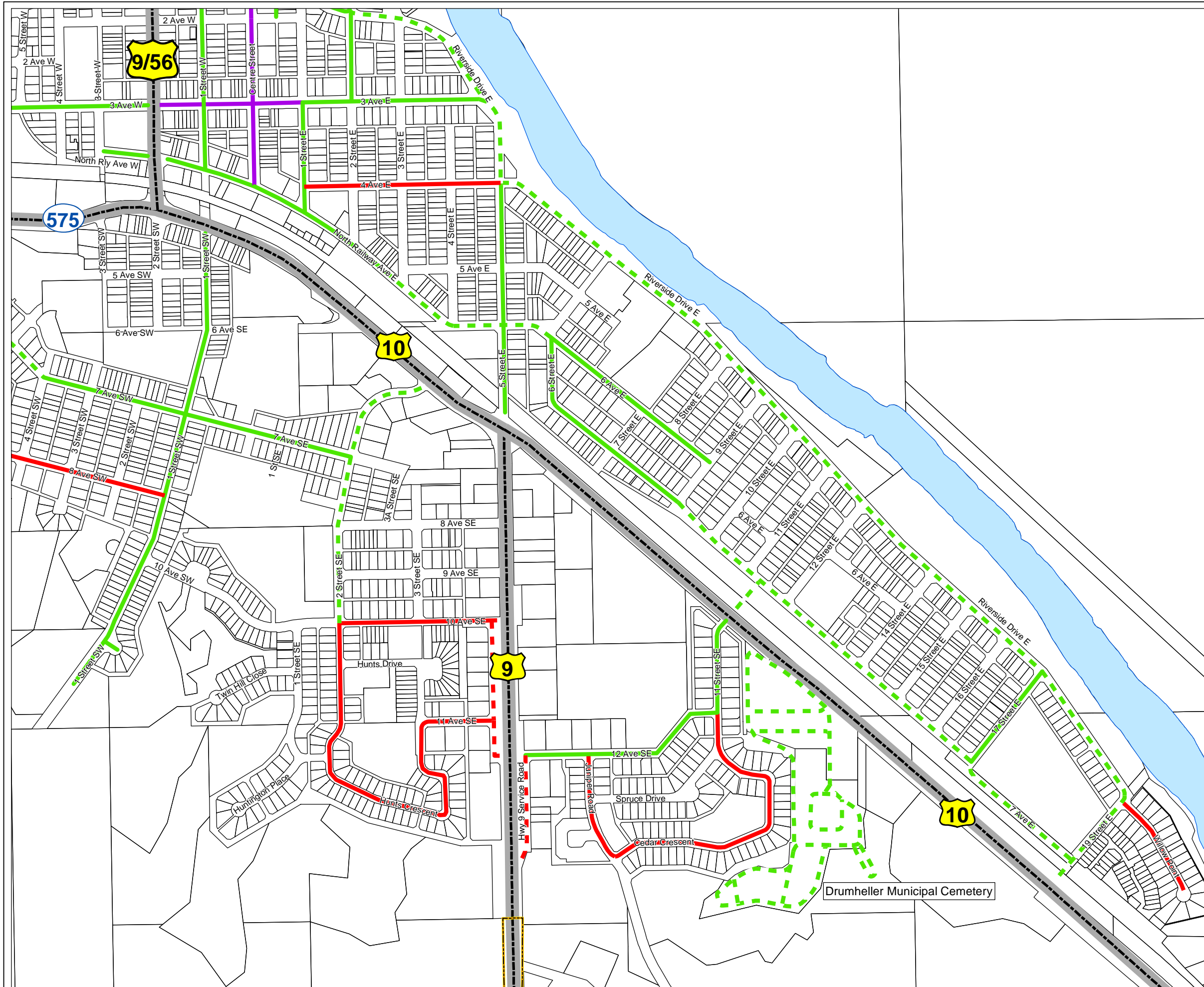
Date: 2021-12-23

Intended Print Size: Scale 1:7600

 A3      ANSI D

-  Bridges
-  Snow Deposit Locations
-  Zero Tolerance
-  Stage 1 Plow and Remove
-  Stage 1 Plow to Shoulder or Windrow
-  Stage 2 Plow and Remove
-  Stage 2 Plow to Shoulder or Windrow
-  Maintained By AB Transportation

For Further Details Please Call (403) 823 - 1330  
Town of Drumheller Infrastructure Services



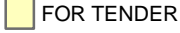




**Project Description:**  
2021 - 2022 Winter Season Snow Removal



**Location:** ROSEDALE



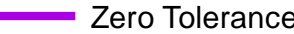

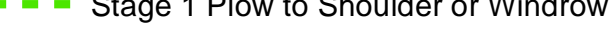
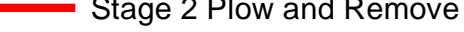
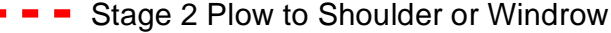

**Notes:**

All Stop Sign Intersections at Highway 575, Highway 838, Highway 9, and Highway 10 Maintained by Alberta Transportation.

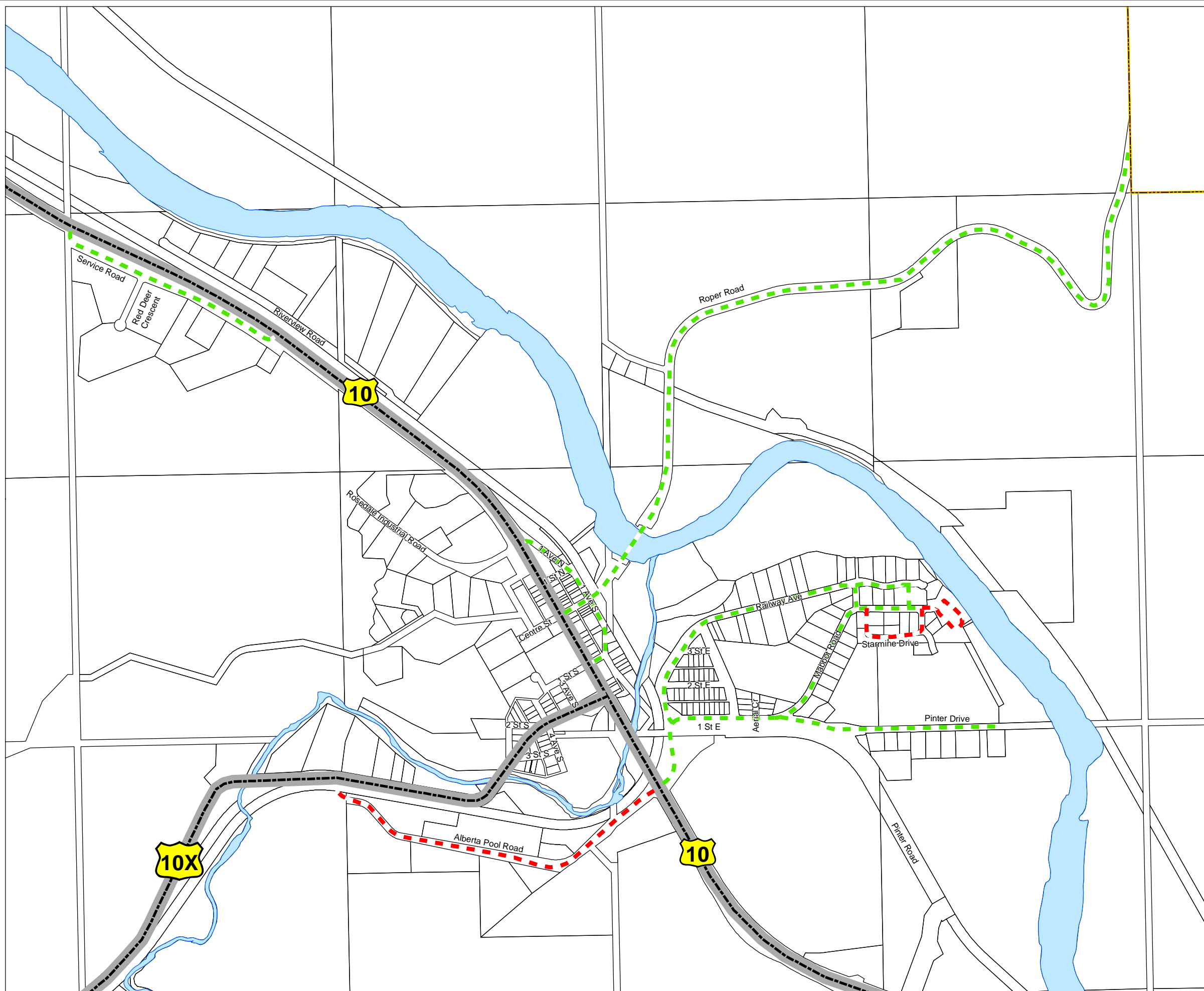
-  AS BUILT
-  FOR CONSTRUCTION
-  FOR TENDER
-  FOR DISCUSSION
-  CONCEPTUAL

Date: 2021-12-23

Intended Print Size: Scale 1:11,000  
 A3  ANSI D

-  Bridges
-  Snow Deposit Locations
-  Zero Tolerance
-  Stage 1 Plow and Remove
-  Stage 1 Plow to Shoulder or Windrow
-  Stage 2 Plow and Remove
-  Stage 2 Plow to Shoulder or Windrow
-  Maintained By AB Transportation

For Further Details Please Call (403) 823 - 1330  
Town of Drumheller Infrastructure Services



*Project Description:*  
2021 - 2022 Winter Season Snow Removal

*Location:* WAYNE

*Notes:*

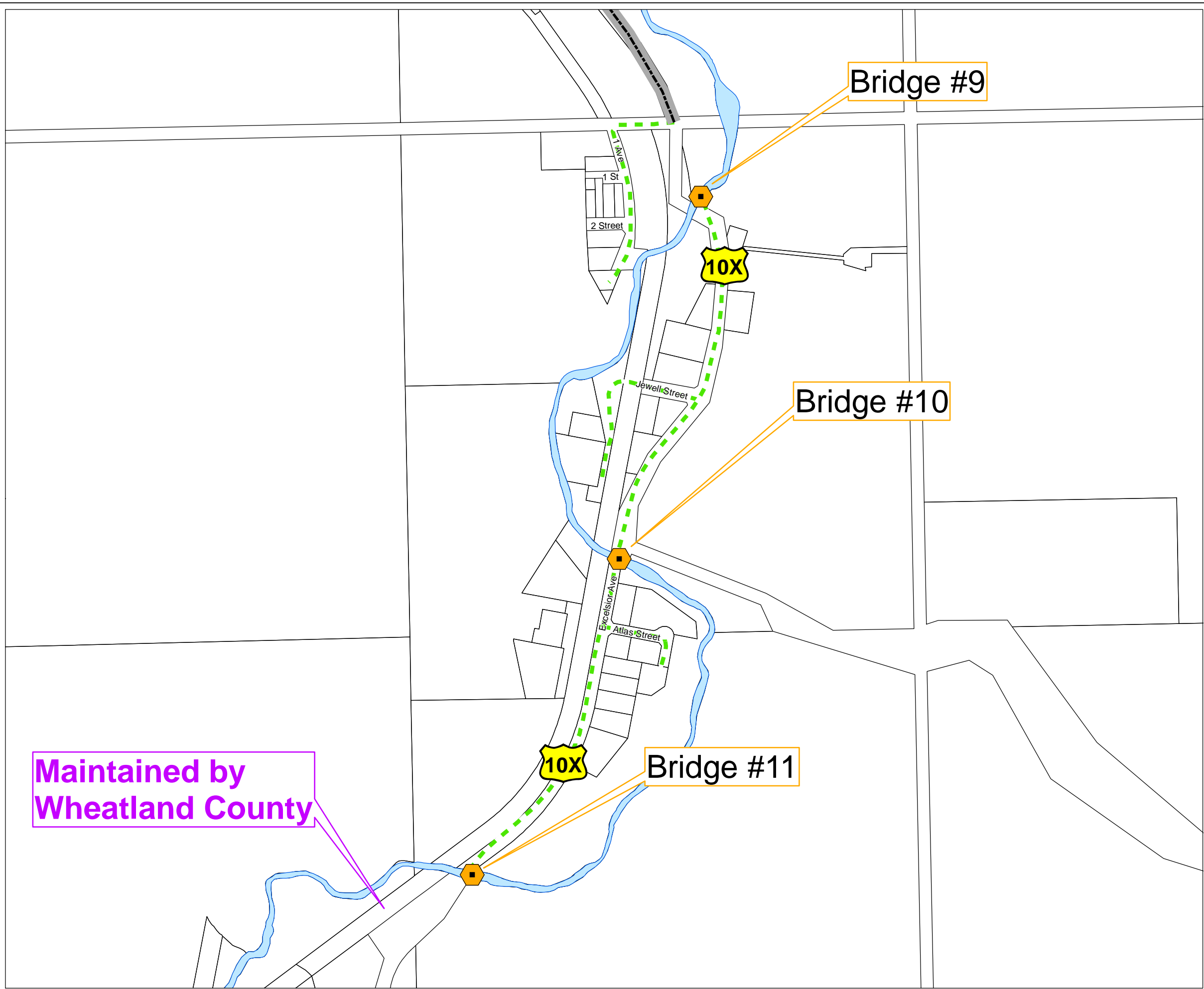
All Stop Sign Intersections at Highway 575, Highway 838, Highway 9, and Highway 10 Maintained by Alberta Transportation.

- AS BUILT
  - FOR CONSTRUCTION
  - FOR TENDER
  - FOR DISCUSSION
  - CONCEPTUAL
- Date:* 2021-12-23

*Intended Print Size:* A3 *Scale:* 1:6000

- Bridges
- S Snow Deposit Locations
- Zero Tolerance
- Stage 1 Plow and Remove
- Stage 1 Plow to Shoulder or Windrow
- Stage 2 Plow and Remove
- Stage 2 Plow to Shoulder or Windrow
- Maintained By AB Transportation

For Further Details Please Call (403) 823 - 1330  
Town of Drumheller Infrastructure Services



**Maintained by  
Wheatland County**

**Bridge #9**

**Bridge #10**






**Bridge #11**

*Project Description:*  
2021 - 2022 Winter Season Snow Removal

*Location:* CAMBRIA

*Notes:*









All Stop Sign Intersections at Highway 575, Highway 838, Highway 9, and Highway 10 Maintained by Alberta Transportation.

-  AS BUILT
-  FOR CONSTRUCTION
-  FOR TENDER
-  FOR DISCUSSION
-  CONCEPTUAL

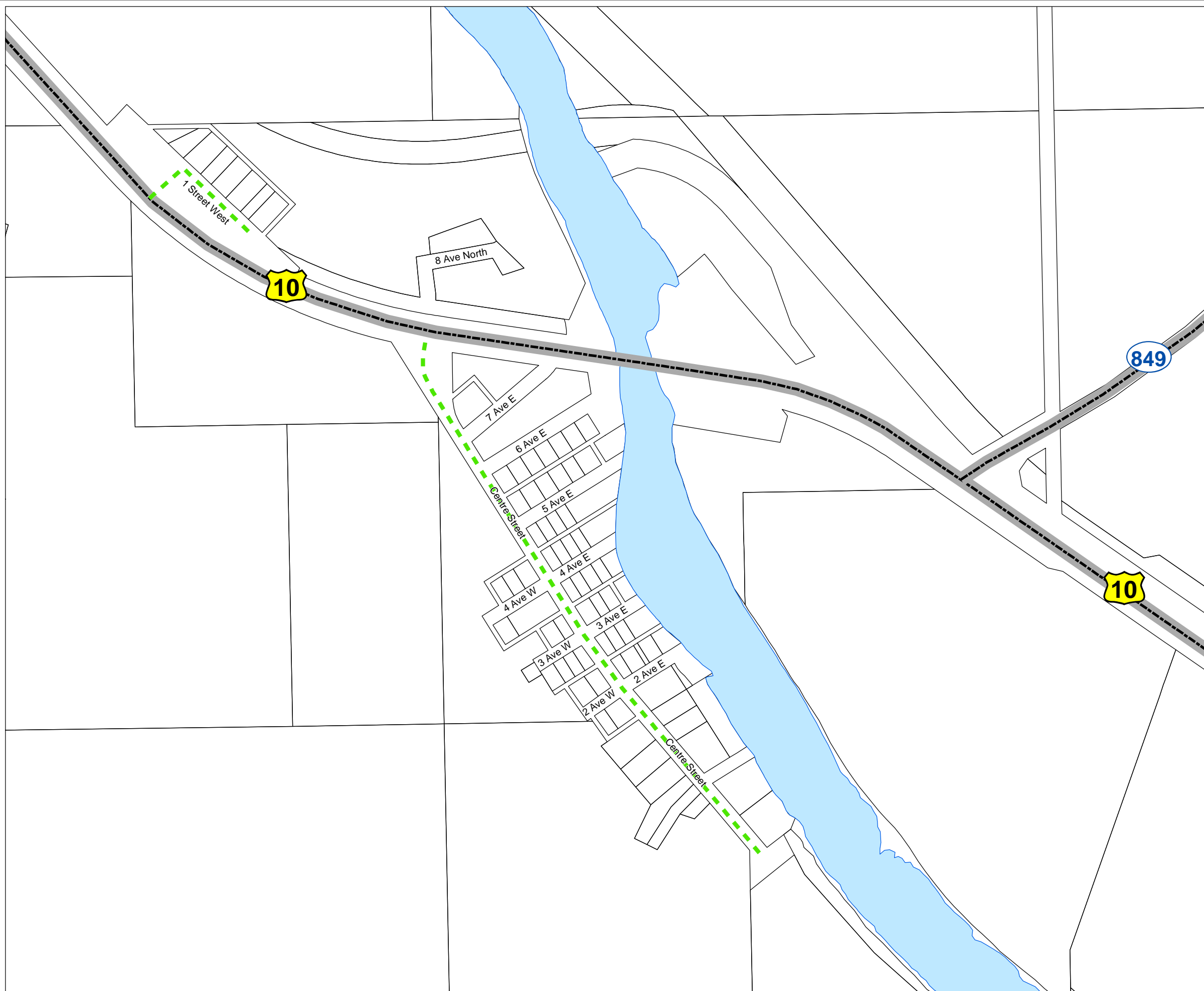
Date: 2021-12-23

Intended Print Size: Scale 1:5000

 A3     ANSI D

-  Bridges
-  Snow Deposit Locations
-  Zero Tolerance
-  Stage 1 Plow and Remove
-  Stage 1 Plow to Shoulder or Windrow
-  Stage 2 Plow and Remove
-  Stage 2 Plow to Shoulder or Windrow
-  Maintained By AB Transportation

For Further Details Please Call (403) 823 - 1330  
Town of Drumheller Infrastructure Services





**Project Description:**  
2021 - 2022 Winter Season Snow Removal

**Location:** LEHIGH & EAST COULEE

**Notes:**

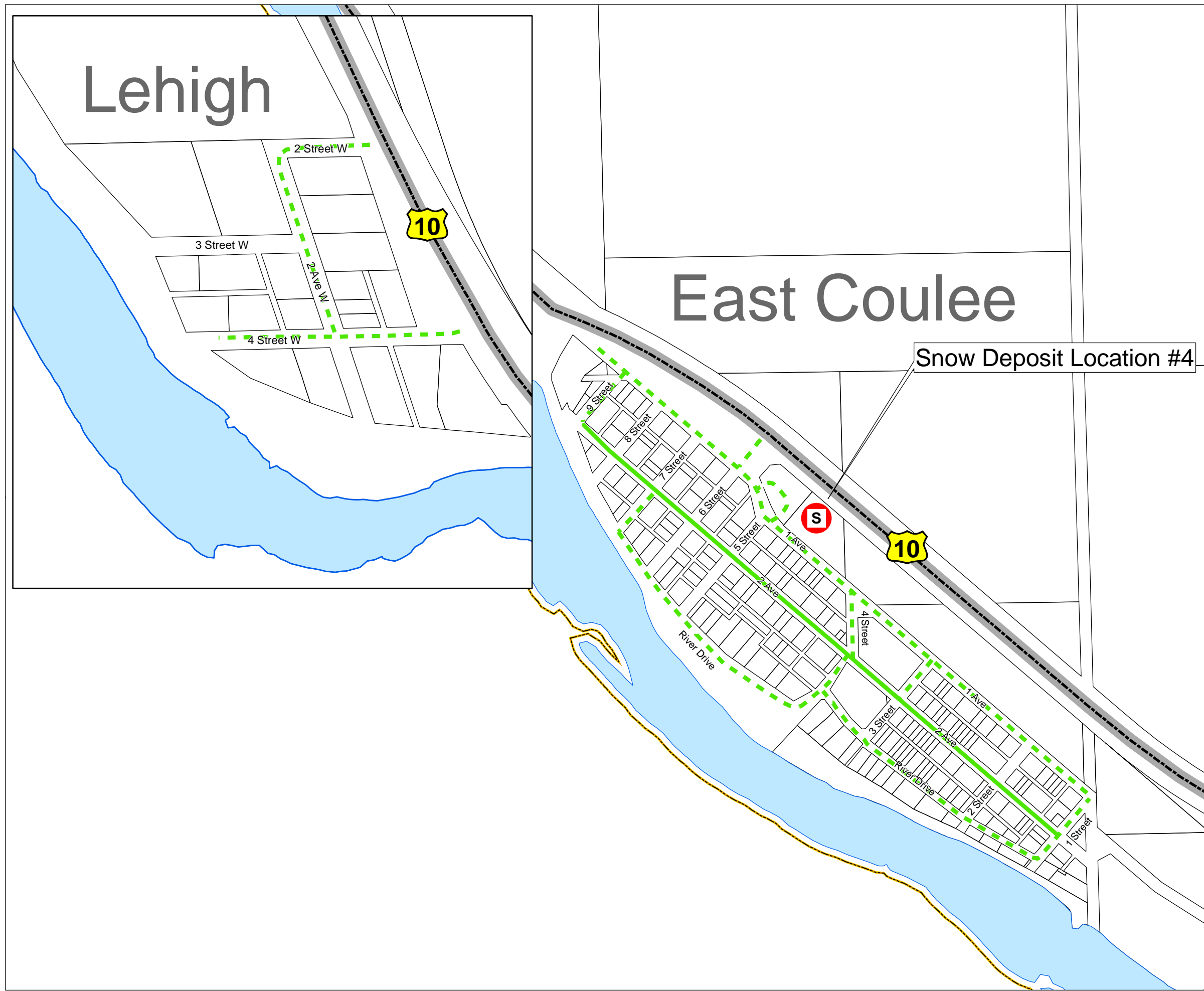
All Stop Sign Intersections at Highway 575, Highway 838, Highway 9, and Highway 10 Maintained by Alberta Transportation.

- AS BUILT
  - FOR CONSTRUCTION
  - FOR TENDER
  - FOR DISCUSSION
  - CONCEPTUAL
- Date: 2021-12-23

Intended Print Size: A3 ANSI D Scale 1:5000

- Bridges
- Snow Deposit Locations
- Zero Tolerance
- Stage 1 Plow and Remove
- Stage 1 Plow to Shoulder or Windrow
- Stage 2 Plow and Remove
- Stage 2 Plow to Shoulder or Windrow
- Maintained By AB Transportation

For Further Details Please Call (403) 823 - 1330  
Town of Drumheller Infrastructure Services



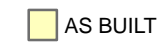






**Project Description:**  
2021 - 2022 Winter Season Snow Removal



**Location:** CENTRAL DRUMHELLER



**Notes:**

All Stop Sign Intersections at Highway 575, Highway 838, Highway 9, and Highway 10 Maintained by Alberta Transportation.

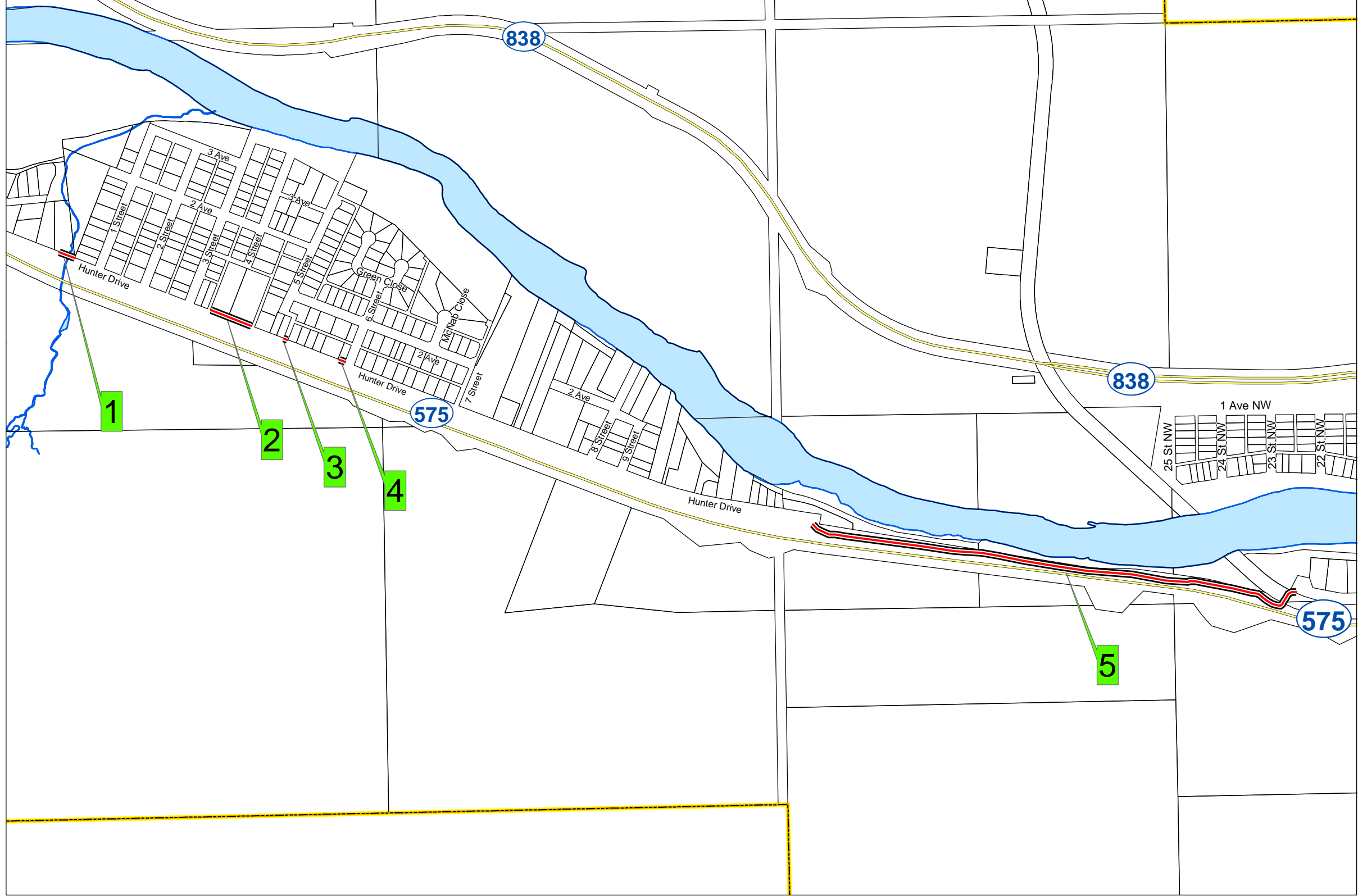
-  AS BUILT
-  FOR CONSTRUCTION
-  FOR TENDER
-  FOR DISCUSSION
-  CONCEPTUAL

Date: 2021-12-23

Intended Print Size: Scale 1:3000  
 A3     ANSI D

-  Stage 1 Plow to Shoulder or Windrow
-  Stage 2 Plow to Shoulder or Windrow

Snow Removal ID	Location
1	Walkway Over Culvert
2	336 - Hunter Drive
3	Utility Lot Between 478 & 502 Hunter Drive
4	586 Hunter Drive - East of Nacmine Hotel
5	Nacmine Walking Trail



Title: SNOW REMOVAL STRATEGY:  
NACMINE SIDEWALKS & TRAIL NETWORK

**PAGE: 10**

Version No.: 1b

**Project Description:**  
2021 - 2022 Winter Season Snow Removal

Location: NACMINE

Notes:

All Stop Sign Intersections at Highway 575, Highway 838, Highway 9, and Highway 10 Maintained by Alberta Transportation.

- AS BUILT
- FOR CONSTRUCTION
- FOR TENDER
- FOR DISCUSSION
- CONCEPTUAL

Date: 2021-12-23

Intended Print Size: Scale 1:8,700

A3  ANSI D

Sidewalk Snow Removal






For Further Details Please Call (403) 823 - 1330  
Town of Drumheller Infrastructure Services

**Project Description:**  
2021 - 2022 Winter Season Snow Removal



Location: West Drumheller

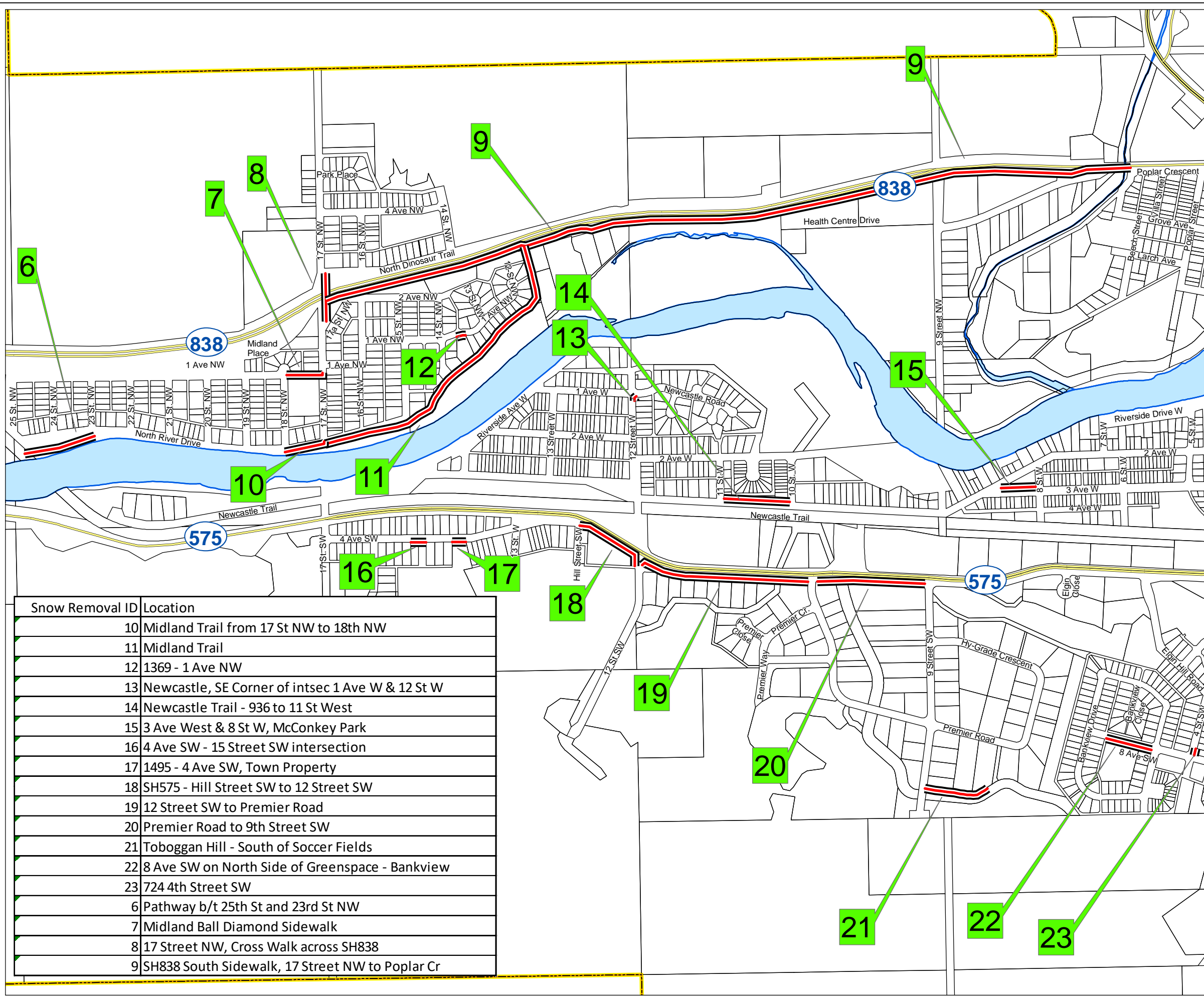
Notes:

All Stop Sign Intersections at Highway 575,  
Highway 838, Highway 9, and Highway 10  
Maintained by Alberta Transportation.

-  AS BUILT
-  FOR CONSTRUCTION
-  FOR TENDER
-  FOR DISCUSSION
-  CONCEPTUAL

Date: 2021-12-23

Intended Print Size: Scale 1:10,000  
 A3  ANSI D





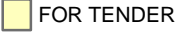


Snow Removal ID	Location
10	Midland Trail from 17 St NW to 18th NW
11	Midland Trail
12	1369 - 1 Ave NW
13	Newcastle, SE Corner of intsec 1 Ave W & 12 St W
14	Newcastle Trail - 936 to 11 St West
15	3 Ave West & 8 St W, McConkey Park
16	4 Ave SW - 15 Street SW intersection
17	1495 - 4 Ave SW, Town Property
18	SH575 - Hill Street SW to 12 Street SW
19	12 Street SW to Premier Road
20	Premier Road to 9th Street SW
21	Toboggan Hill - South of Soccer Fields
22	8 Ave SW on North Side of Greenspace - Bankview
23	724 4th Street SW
6	Pathway b/t 25th St and 23rd St NW
7	Midland Ball Diamond Sidewalk
8	17 Street NW, Cross Walk across SH838
9	SH838 South Sidewalk, 17 Street NW to Poplar Cr

Project Description:  
2021 - 2022 Winter Season Snow Removal



Location: Central Drumheller

Notes:

All Stop Sign Intersections at Highway 575, Highway 838, Highway 9, and Highway 10 Maintained by Alberta Transportation.

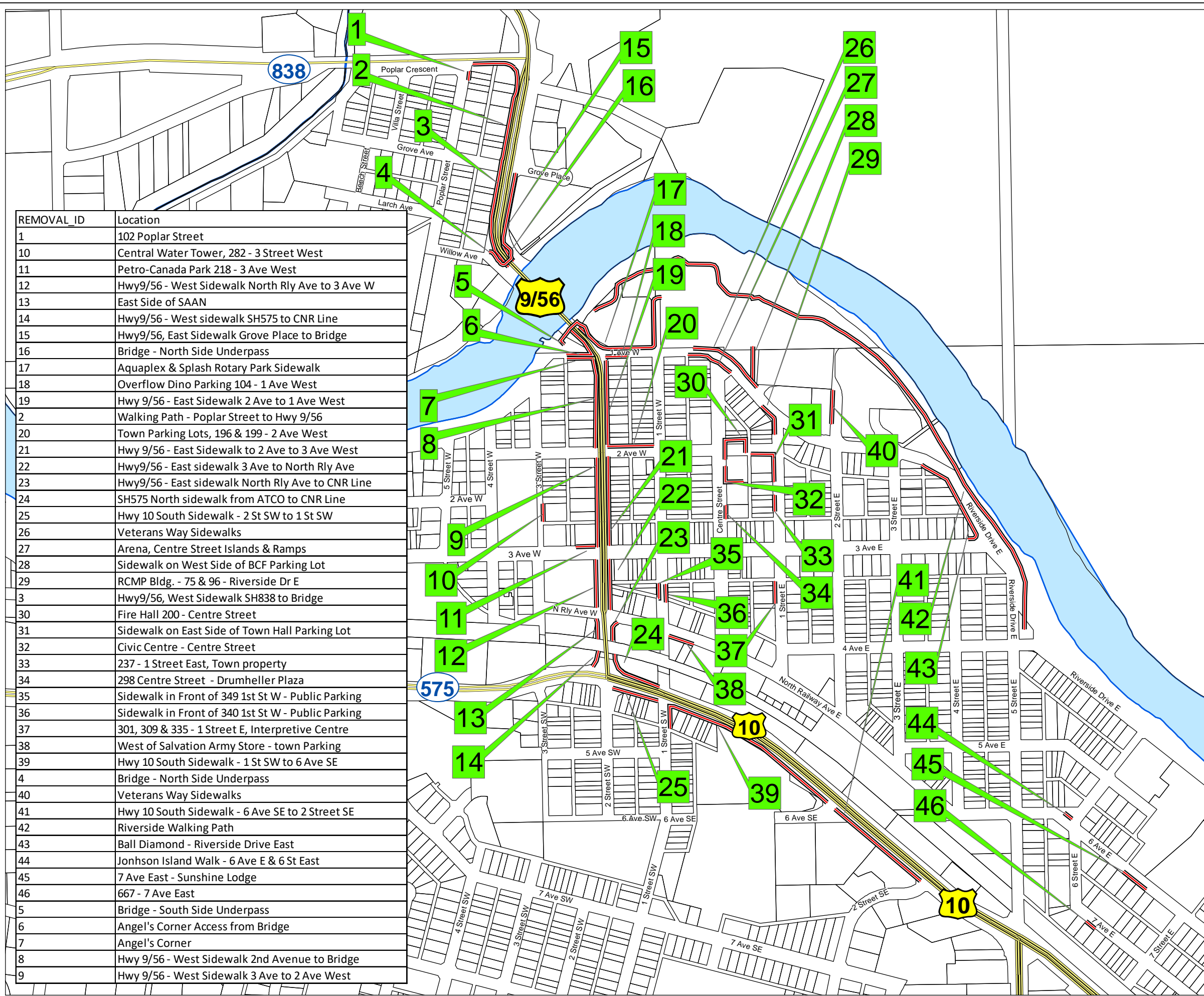
-  AS BUILT
-  FOR CONSTRUCTION
-  FOR TENDER
-  FOR DISCUSSION
-  CONCEPTUAL

Date: 2021-12-23

Intended Print Size:  A3  ANSI D Scale 1:6500

 Sidewalk Snow Removal

REMOVAL ID	Location
1	102 Poplar Street
10	Central Water Tower, 282 - 3 Street West
11	Petro-Canada Park 218 - 3 Ave West
12	Hwy9/56 - West Sidewalk North Rly Ave to 3 Ave W
13	East Side of SAAN
14	Hwy9/56 - West sidewalk SH575 to CNR Line
15	Hwy9/56, East Sidewalk Grove Place to Bridge
16	Bridge - North Side Underpass
17	Aquaplex & Splash Rotary Park Sidewalk
18	Overflow Dino Parking 104 - 1 Ave West
19	Hwy 9/56 - East Sidewalk 2 Ave to 1 Ave West
2	Walking Path - Poplar Street to Hwy 9/56
20	Town Parking Lots, 196 & 199 - 2 Ave West
21	Hwy 9/56 - East Sidewalk to 2 Ave to 3 Ave West
22	Hwy9/56 - East sidewalk 3 Ave to North Rly Ave
23	Hwy9/56 - East sidewalk North Rly Ave to CNR Line
24	SH575 North sidewalk from ATCO to CNR Line
25	Hwy 10 South Sidewalk - 2 St SW to 1 St SW
26	Veterans Way Sidewalks
27	Arena, Centre Street Islands & Ramps
28	Sidewalk on West Side of BCF Parking Lot
29	RCMP Bldg. - 75 & 96 - Riverside Dr E
3	Hwy9/56, West Sidewalk SH838 to Bridge
30	Fire Hall 200 - Centre Street
31	Sidewalk on East Side of Town Hall Parking Lot
32	Civic Centre - Centre Street
33	237 - 1 Street East, Town property
34	298 Centre Street - Drumheller Plaza
35	Sidewalk in Front of 349 1st St W - Public Parking
36	Sidewalk in Front of 340 1st St W - Public Parking
37	301, 309 & 335 - 1 Street E, Interpretive Centre
38	West of Salvation Army Store - town Parking
39	Hwy 10 South Sidewalk - 1 St SW to 6 Ave SE
4	Bridge - South Side Underpass
40	Veterans Way Sidewalks
41	Hwy 10 South Sidewalk - 6 Ave SE to 2 Street SE
42	Riverside Walking Path
43	Ball Diamond - Riverside Drive East
44	Jonhson Island Walk - 6 Ave E & 6 St East
45	7 Ave East - Sunshine Lodge
46	667 - 7 Ave East
5	Bridge - South Side Underpass
6	Angel's Corner Access from Bridge
7	Angel's Corner
8	Hwy 9/56 - West Sidewalk 2nd Avenue to Bridge
9	Hwy 9/56 - West Sidewalk 3 Ave to 2 Ave West








**Project Description:**  
2021 - 2022 Winter Season Snow Removal

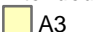

Location: East Drumheller

Notes:

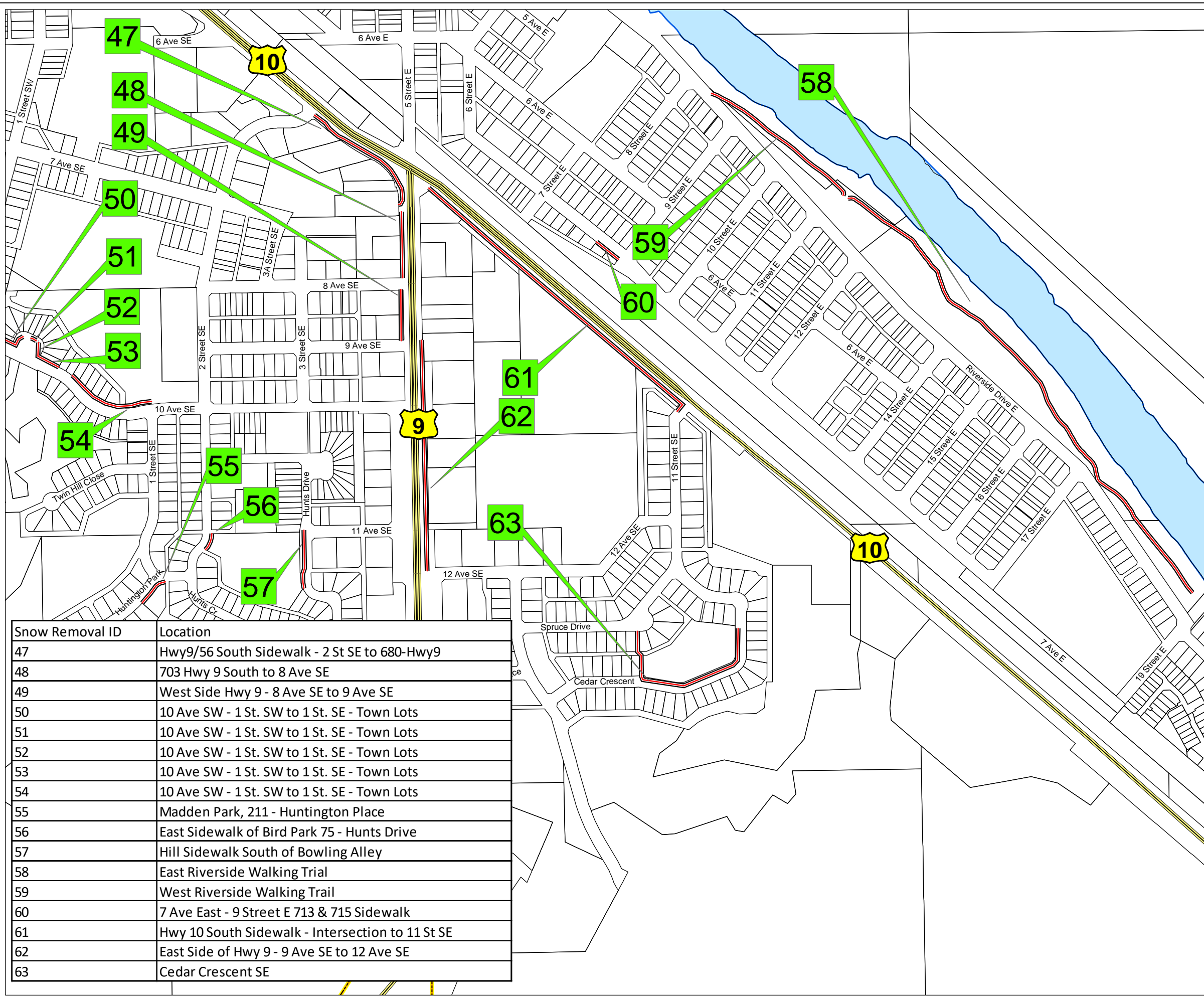
All Stop Sign Intersections at Highway 575, Highway 838, Highway 9, and Highway 10 Maintained by Alberta Transportation.

-  AS BUILT
-  FOR CONSTRUCTION
-  FOR TENDER
-  FOR DISCUSSION
-  CONCEPTUAL

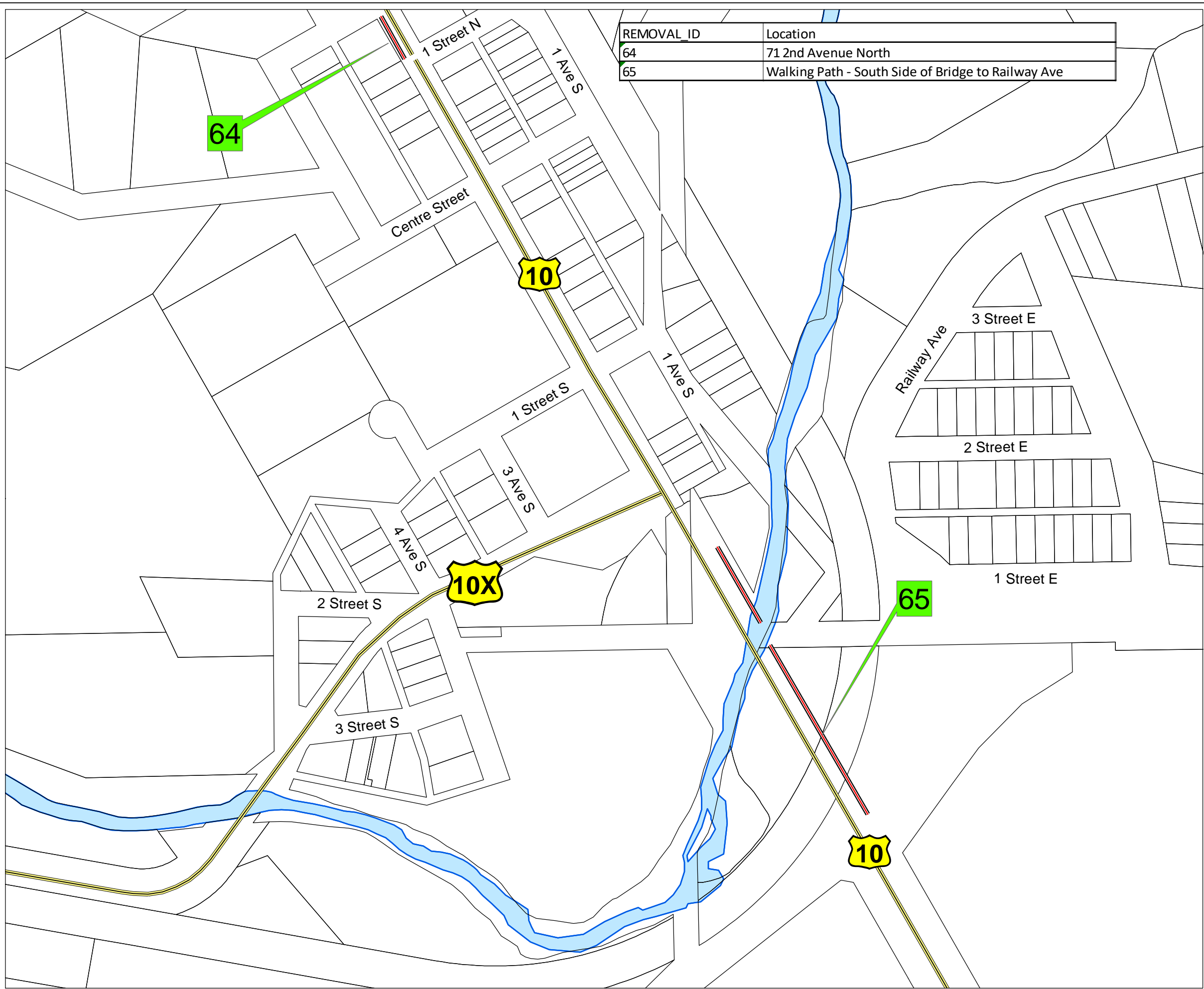
Date: 2021-12-23

Intended Print Size:  A3  ANSI D Scale 1:6200

 Sidewalk Snow Removal



Snow Removal ID	Location
47	Hwy9/56 South Sidewalk - 2 St SE to 680-Hwy9
48	703 Hwy 9 South to 8 Ave SE
49	West Side Hwy 9 - 8 Ave SE to 9 Ave SE
50	10 Ave SW - 1 St. SW to 1 St. SE - Town Lots
51	10 Ave SW - 1 St. SW to 1 St. SE - Town Lots
52	10 Ave SW - 1 St. SW to 1 St. SE - Town Lots
53	10 Ave SW - 1 St. SW to 1 St. SE - Town Lots
54	10 Ave SW - 1 St. SW to 1 St. SE - Town Lots
55	Madden Park, 211 - Huntington Place
56	East Sidewalk of Bird Park 75 - Hunts Drive
57	Hill Sidewalk South of Bowling Alley
58	East Riverside Walking Trail
59	West Riverside Walking Trail
60	7 Ave East - 9 Street E 713 & 715 Sidewalk
61	Hwy 10 South Sidewalk - Intersection to 11 St SE
62	East Side of Hwy 9 - 9 Ave SE to 12 Ave SE
63	Cedar Crescent SE



REMOVAL ID	Location
64	71 2nd Avenue North
65	Walking Path - South Side of Bridge to Railway Ave

*Project Description:*  
2021 - 2022 Winter Season Snow Removal

*Location:* Rosedale

*Notes:*

All Stop Sign Intersections at Highway 575,  
Highway 838, Highway 9, and Highway 10  
Maintained by Alberta Transportation.

- AS BUILT
- FOR CONSTRUCTION
- FOR TENDER
- FOR DISCUSSION
- CONCEPTUAL

Date: 2021-12-23

Intended Print Size:  A3  ANSI D Scale 1:3000

Sidewalk Snow Removal