

EXPROPRIATION ACT  
R.S.A. 2000, Chapter E-13, as amended

**RESOLUTION**

REGARDING EXPROPRIATION FOR THE PURPOSE OF ACQUIRING CERTAIN LANDS  
LOCATED WITHIN THE TOWN OF DRUMHELLER

---

WHEREAS the **TOWN OF DRUMHELLER** is desirous of acquiring a portion of the following parcels in fee simple for the purpose of constructing flood control infrastructure and related facilities or other things that, in the opinion of Council, are necessary or desirable for all or a part of the Town:

<b>Short Legal</b> <b>2773GT;7;3</b>	<b>Title Number</b> <b>081 420 693</b>
---	---

**A PORTION OF:  
PLAN 2773GT  
BLOCK 7  
LOT 3  
EXCEPTING THEREOUT ALL MINES AND MINERALS  
AREA: 19 SQ. M; 0.0019 HECTARES (0.0047 ACRES) MORE OR LESS**

- and -

<b>Short Legal</b> <b>2773GT;7;4</b>	<b>Title Number</b> <b>851 115 628</b>
---	---

**A PORTION OF:  
PLAN 2773 GT  
BLOCK 7  
LOT 4  
EXCEPTING THEREOUT ALL MINES AND MINERALS  
AREA: 39 SQ. M; 0.0039 HECTARES (0.0096 ACRES) MORE OR LESS**

(such portions of lands, identified as Parcels A and B respectively on Schedule A attached, to be subject to the taking hereinafter referred to collectively as the "**Lands**").

AND WHEREAS pursuant to the provisions of the *Municipal Government Act*, RSA 2000, c. M-26, as amended, the **TOWN OF DRUMHELLER** has the authority to acquire the Lands by expropriation;

AND WHEREAS the **TOWN OF DRUMHELLER** deems it to be in the public interest and good that the Lands be acquired by expropriation;

AND WHEREAS the **TOWN OF DRUMHELLER** is desirous of acquiring the said Lands pursuant to the provisions of the *Expropriation Act*, RSA 2000, c. E-13, as amended;

NOW THEREFORE BE IT RESOLVED:

1. THAT the proceedings shall be commenced by the **TOWN OF DRUMHELLER**, its servants, officers or agents to expropriate the Lands.
  
2. THAT the officers, servants or agents of the **TOWN OF DRUMHELLER** and the solicitors for the **TOWN OF DRUMHELLER** be, and are hereby authorized and directed to do all things necessary to initiate, carry out and conclude the expropriation proceedings under the provisions of the *Expropriation Act*, and they are hereby authorized and empowered to sign, seal, serve and publish the necessary documents to initiate, proceed with and conclude the said expropriation, as applicable.

DONE AND PASSED by Council this 19<sup>th</sup> day of September, 2022.

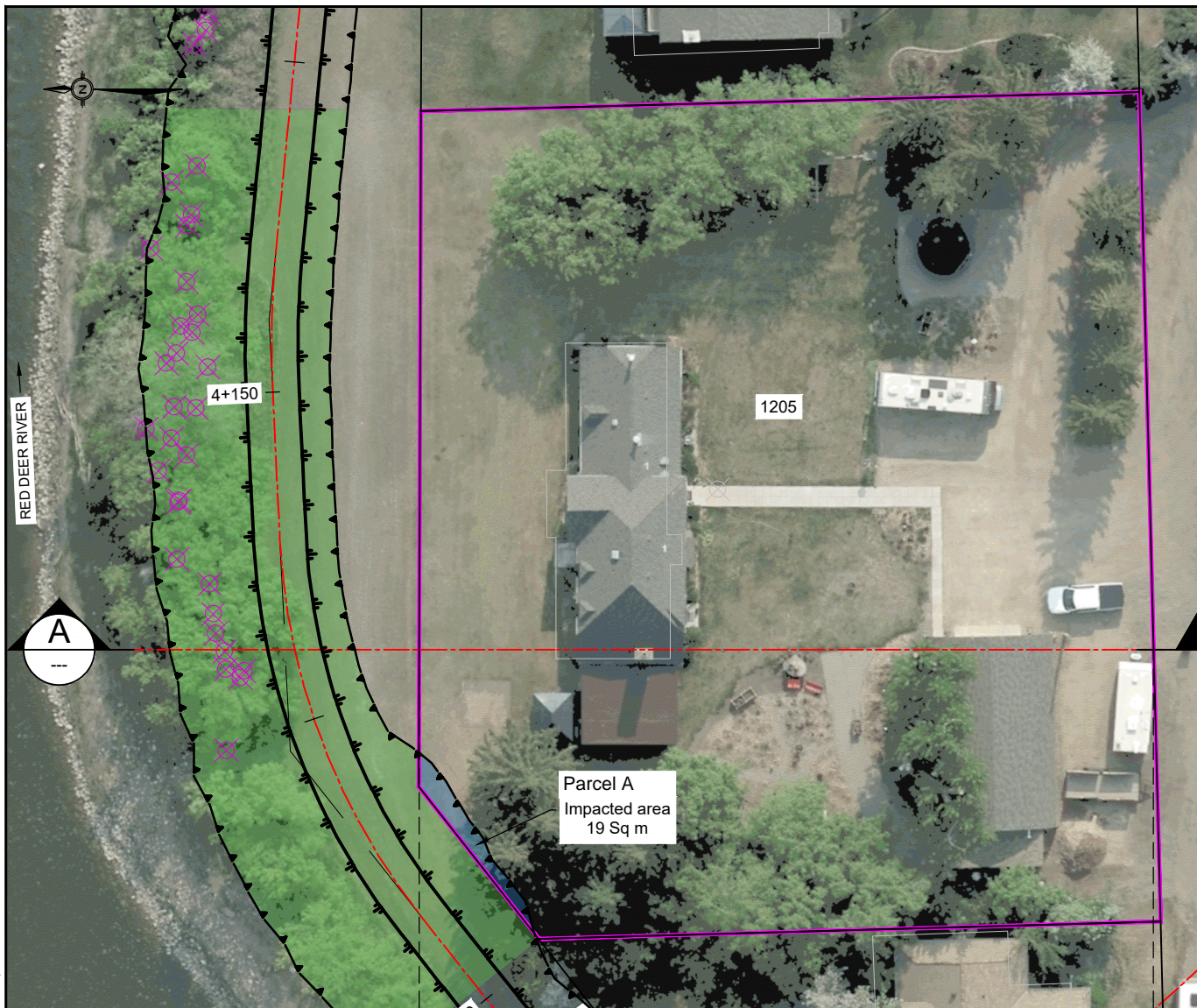
**TOWN OF DRUMHELLER**

---

Heather Colberg  
Mayor

---

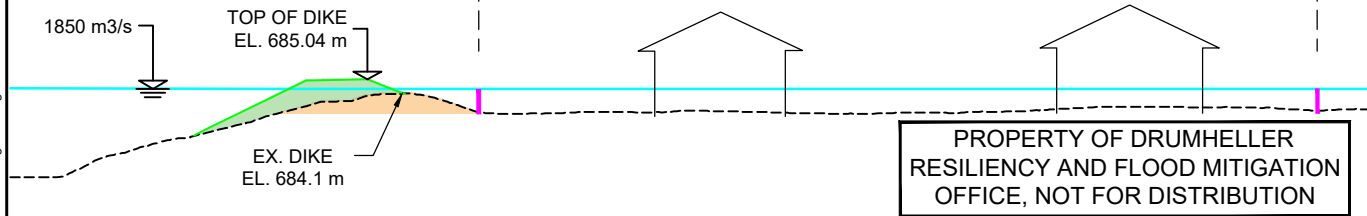
Darryl Drohomerski  
Chief Administrative Officer



**NOTES:**

1. PROPERTY LIMITS, EXISTING UTILITIES AND HOUSE FOOTPRINTS ARE FROM PUBLIC RECORD
2. DRAFT, FOR DISCUSSION ONLY, DESIGN SUBJECT TO CHANGE
3. DATE: AUGUST 2022

**PLAN**  
SCALE = 1:500



**LEGEND:**

- PROPOSED DIKE INSIDE PROPERTY
- PROPOSED DIKE OUTSIDE PROPERTY
- EXISTING DIKE

**A SECTION**  
SCALE = 1:500

**NOT FOR CONSTRUCTION**

**SUBJECT TO CHANGE**



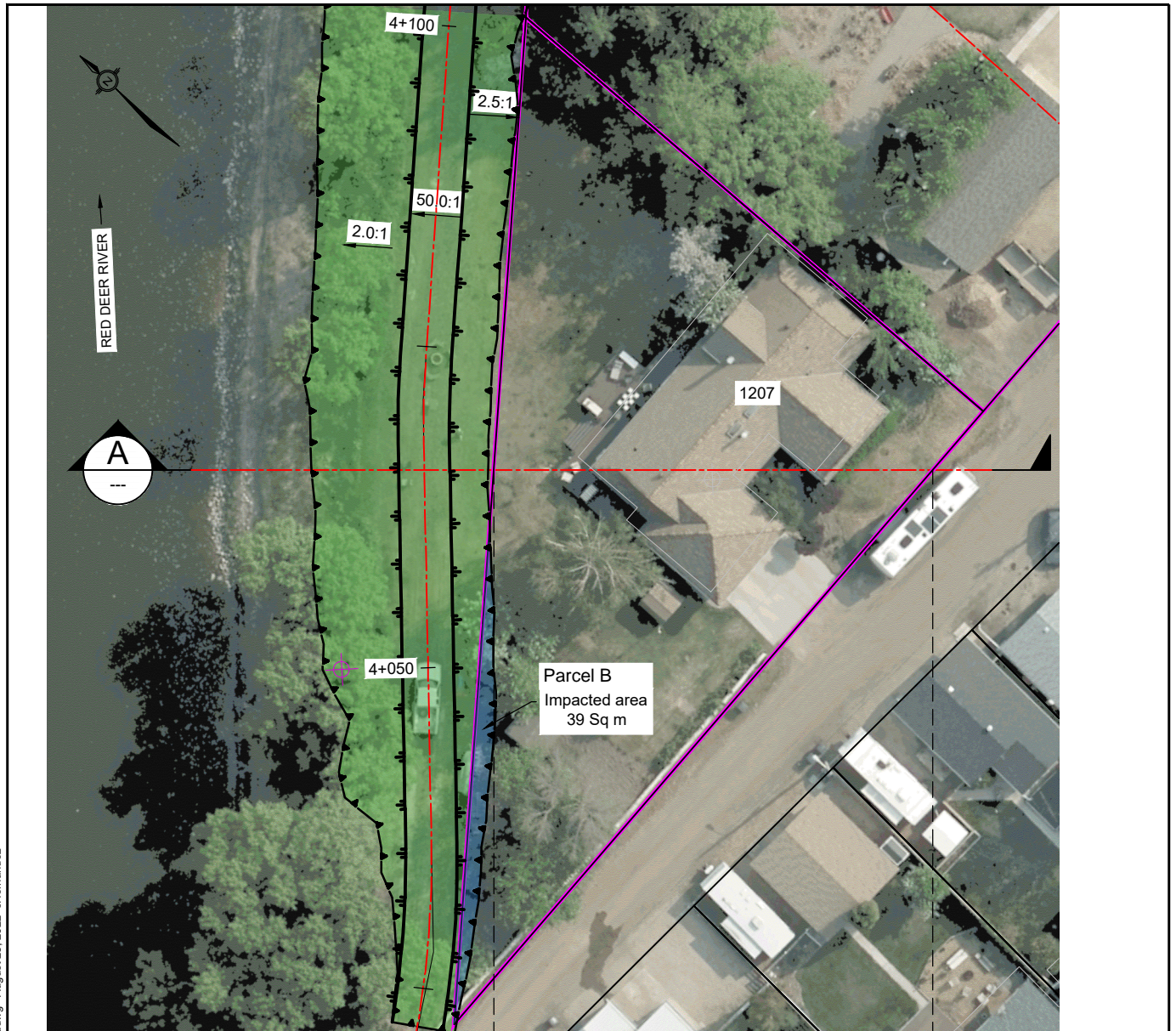
CLIENT




PROJECT	DRUMHELLER RESILIENCY & FLOOD MITIGATION OFFICE	
TITLE	PARCEL OWNERSHIP SKETCH	
	Plan 2773GT, Block 7, Lot 3	
SCALE	PROJECT No.	FIG. No.
1:500	A03409A04	

Z:\ACGY\Alberta\A03409A05 DREFMP Detailed Design and Tender\400 Drawings\403 Figures\A03409A05 Land Owners Current.dwg August 25, 2022 shernandez

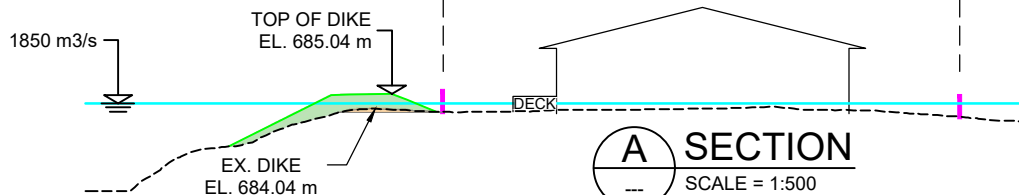
KCB-FIC-A-P



**NOTES:**

1. PROPERTY LIMITS, EXISTING UTILITIES AND HOUSE FOOTPRINTS ARE FROM PUBLIC RECORD
2. DRAFT, FOR DISCUSSION ONLY, DESIGN SUBJECT TO CHANGE
3. DATE: JUNE 2022

**PLAN**  
SCALE = 1:500



**A SECTION**  
SCALE = 1:500

**LEGEND:**

- PROPOSED DIKE INSIDE PROPERTY
- PROPOSED DIKE OUTSIDE PROPERTY
- EXISTING DIKE

PROPERTY OF DRUMHELLER  
RESILIENCY AND FLOOD MITIGATION  
OFFICE, NOT FOR DISTRIBUTION

NOT FOR CONSTRUCTION

SUBJECT TO CHANGE



CLIENT




PROJECT	DRUMHELLER RESILIENCY & FLOOD MITIGATION OFFICE	
TITLE	PARCEL OWNERSHIP SKETCH	
	Plan 2773GT, Block 7, Lot 4	
SCALE	PROJECT No.	FIG. No.
1:500	A03409A04	